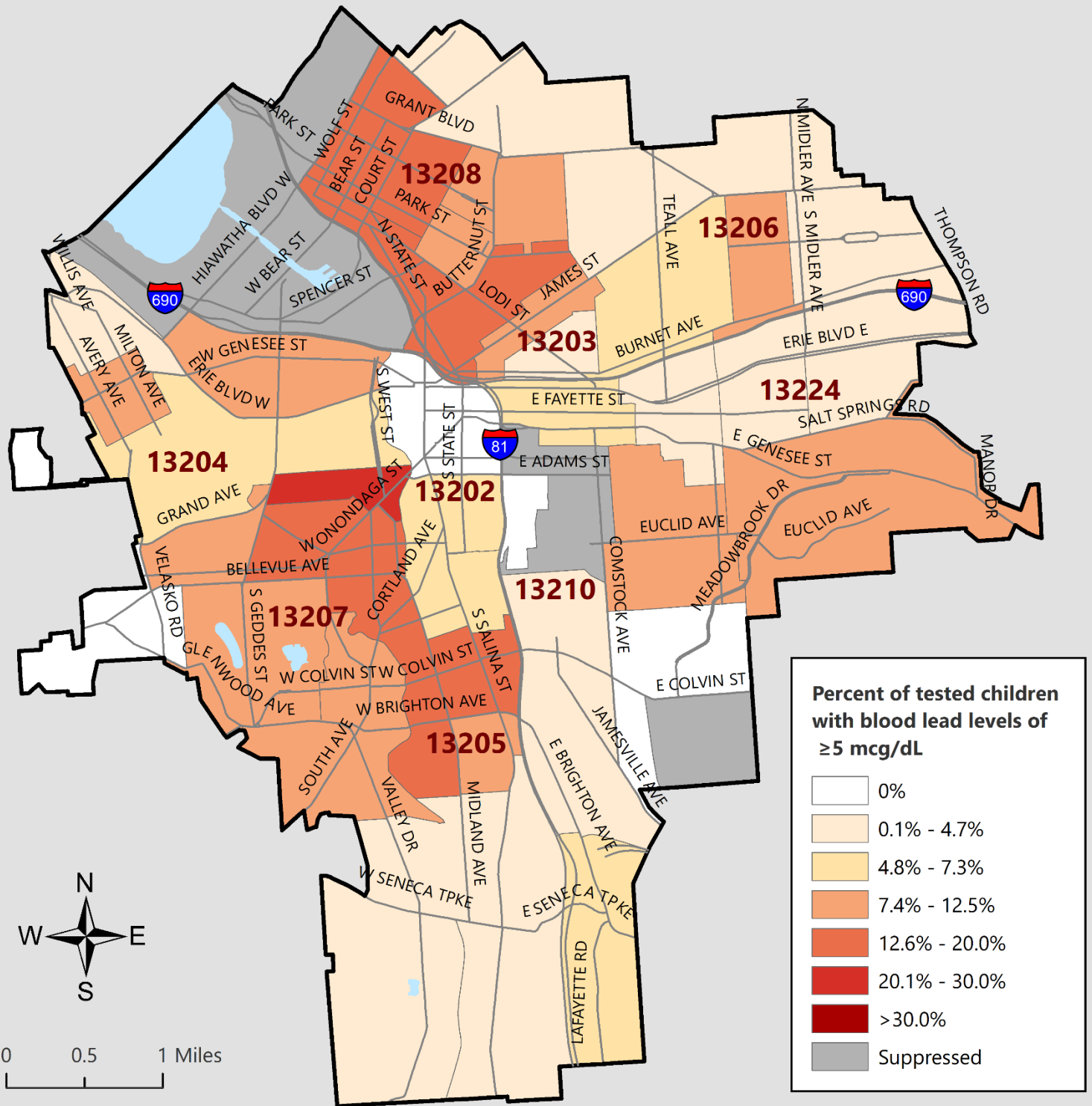


Onondaga County Health Department Lead Poisoning Prevention Program

Elevated Blood Lead Levels Among Tested Children by Census Tract Syracuse, NY, 2024



Data source: NYSDOH LeadWeb. Prepared by: Onondaga County Health Department Division of Community Health, April 2025.

Data notes: Includes unconfirmed fingerstick tests. Excludes tests with unmatched address information (n=34). Location data represent address provided at the time of testing. Census Tracts with less than 10 children tested were suppressed. Census Tracts according to the U.S. Census Bureau, 2020 Decennial Census.

2024 data are provisional. Data presented on this map are based on small numbers and should be interpreted with caution.



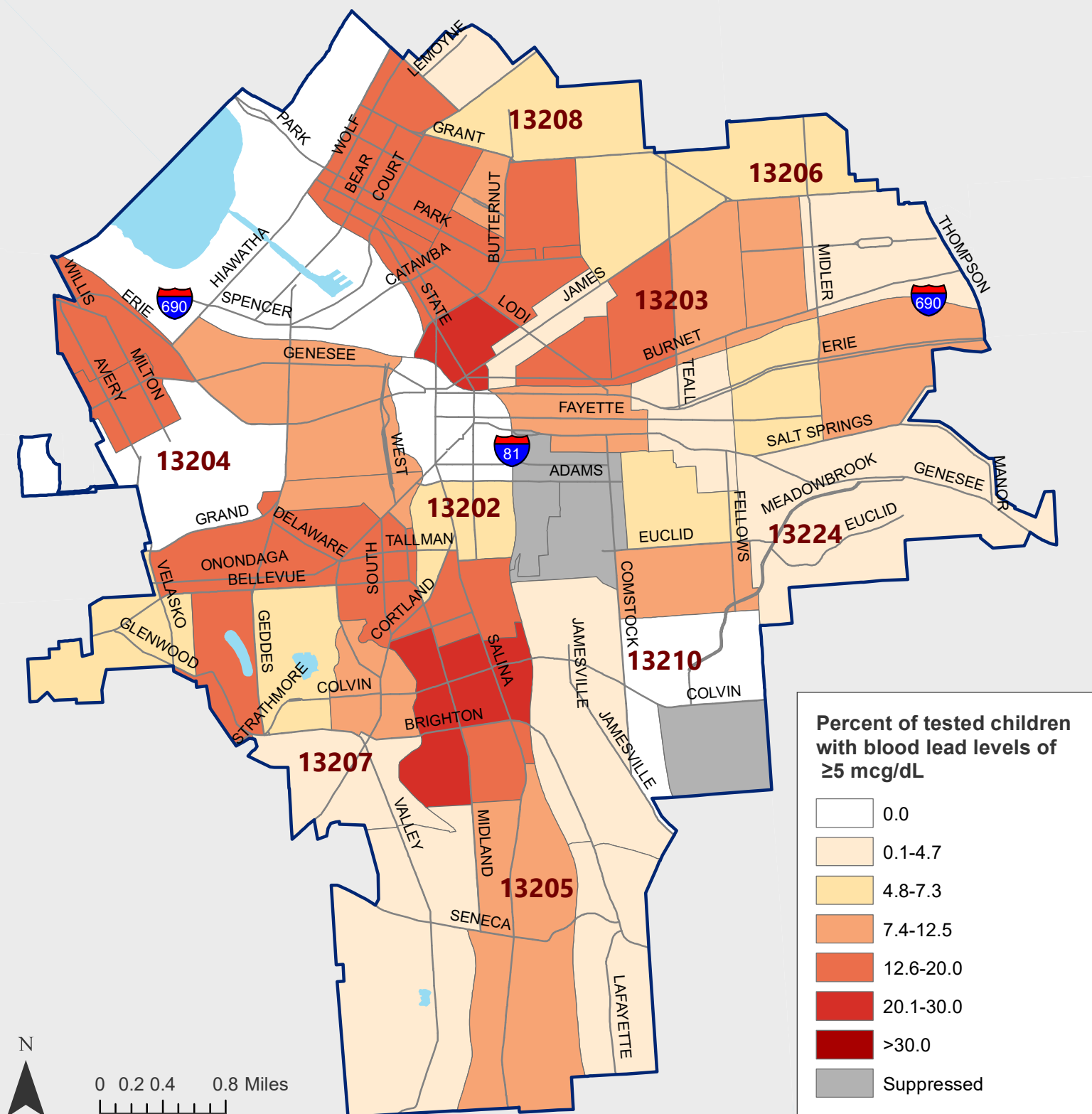
ongovhealth
Onondaga County
Health Department

**Lead Poisoning
Prevention Program**



Elevated Blood Lead Levels among Tested Children, by Census Tract

Syracuse, NY, 2022

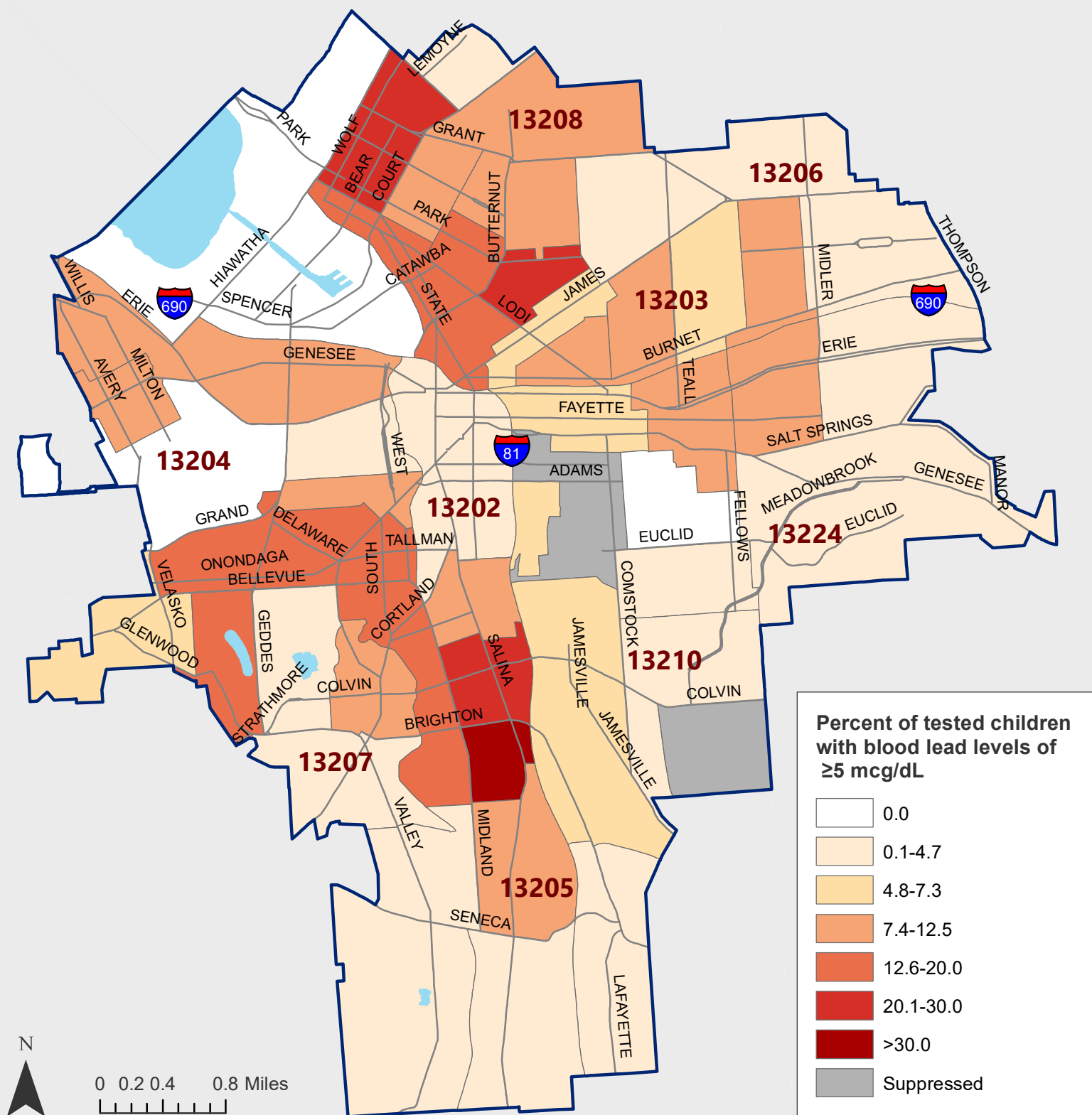


Data source: OCHD Lead Poisoning Prevention Program. Prepared by: OCHD Division of Community Health, May 2023.

Data notes: Includes unconfirmed fingersticks. Location data represent address provided at time of testing. Census Tracts with fewer than 10 children tested were suppressed. Census Tracts according to the 2020 Decennial Census. 2022 data are provisional.

Elevated Blood Lead Levels among Tested Children, by Census Tract

Syracuse, NY, 2021

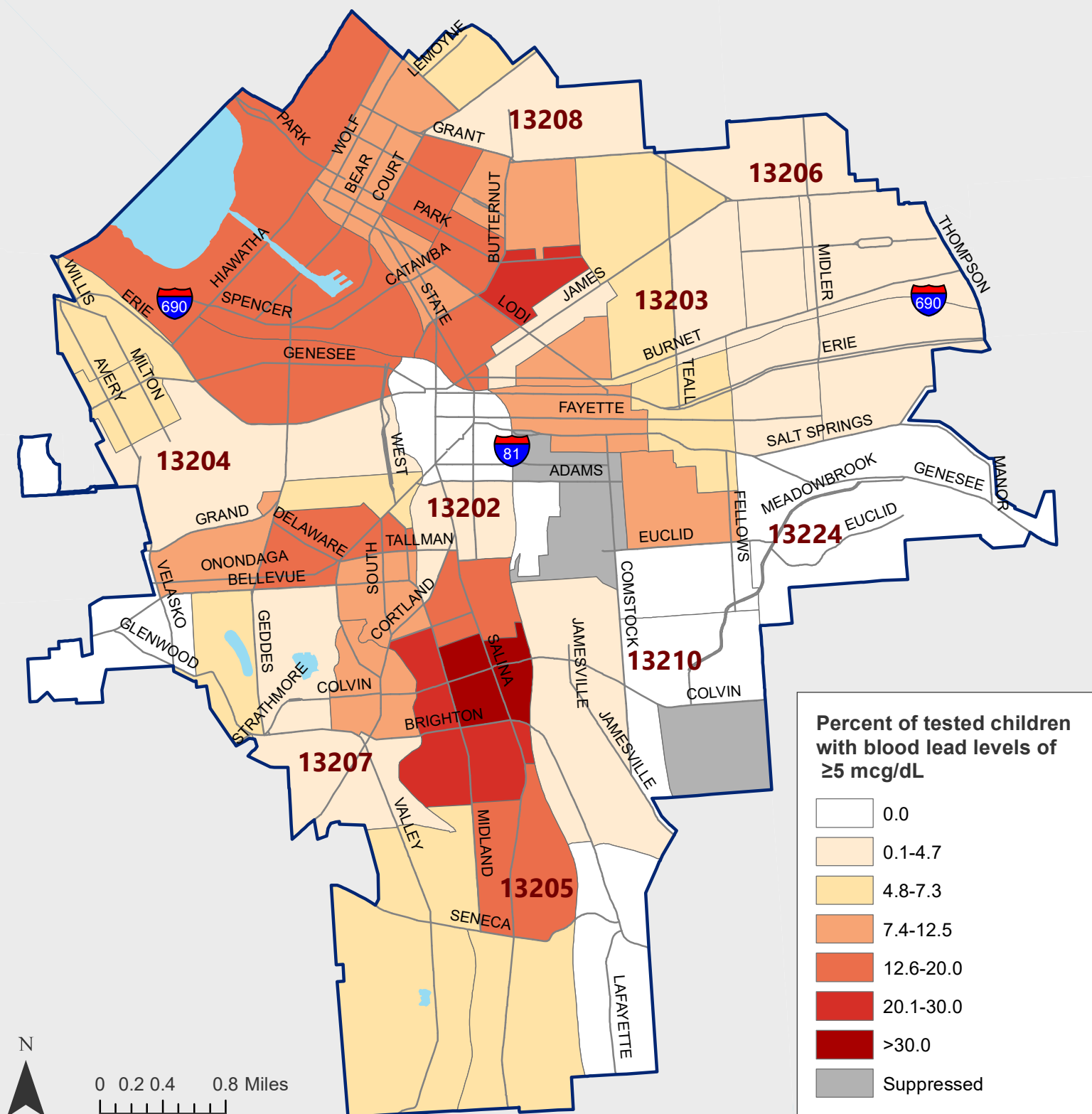


Data source: OCHD Lead Poisoning Prevention Program. Prepared by: OCHD Division of Community Health, September 2022.

Data notes: Includes unconfirmed fingersticks. Location data represent address provided at time of testing. Census Tracts with fewer than 10 children tested were suppressed. Census Tracts according to the 2020 Decennial Census. 2021 data are provisional.

Elevated Blood Lead Levels among Tested Children, by Census Tract

Syracuse, NY, 2020

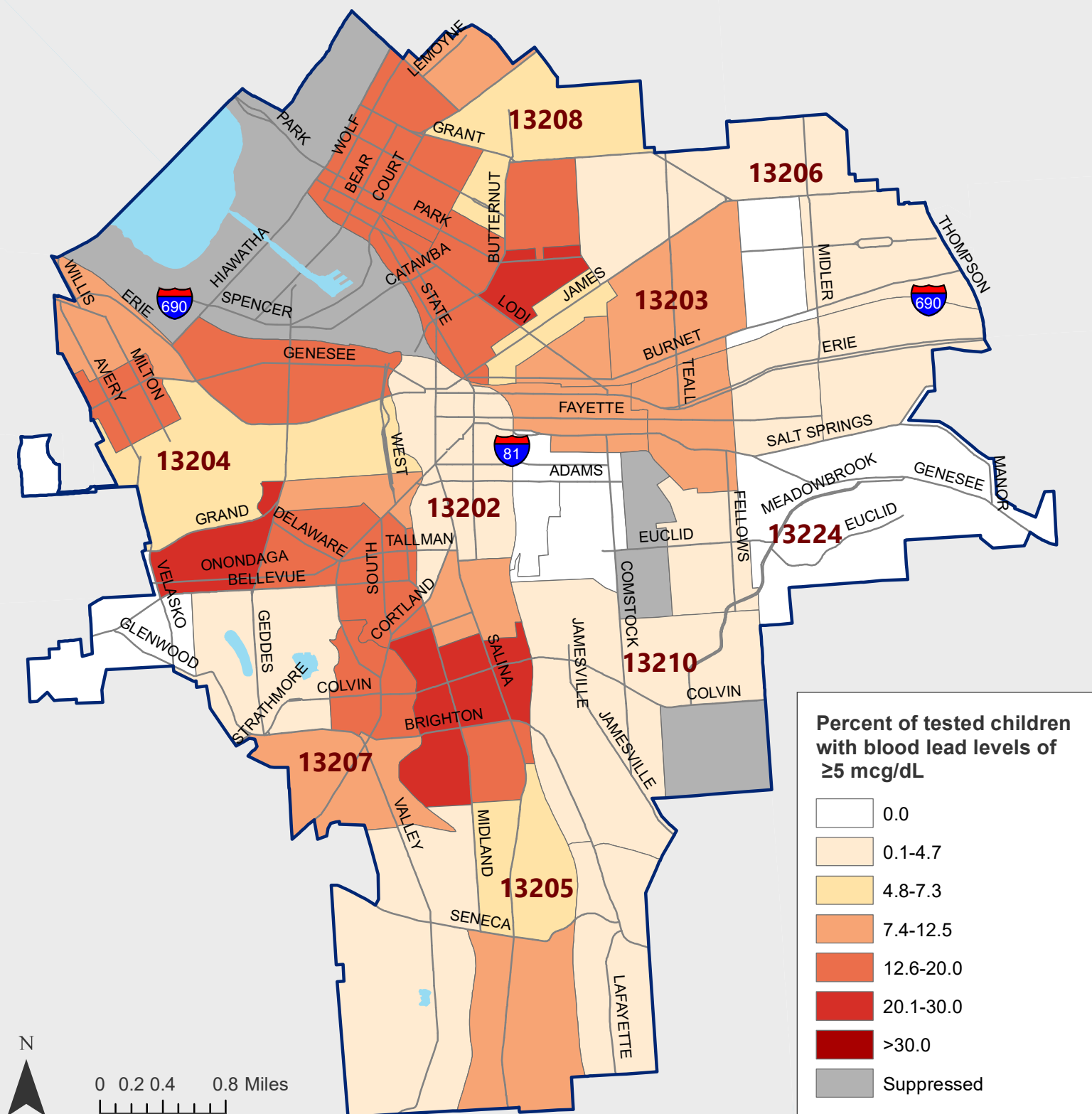


Data source: OCHD Lead Poisoning Prevention Program. Prepared by: OCHD Division of Community Health, September 2022.

Data notes: Includes unconfirmed fingersticks. Location data represent address provided at time of testing. Census Tracts with fewer than 10 children tested were suppressed. Census Tracts according to the 2020 Decennial Census. 2020 data are provisional.

Elevated Blood Lead Levels among Tested Children, by Census Tract

Syracuse, NY, 2019

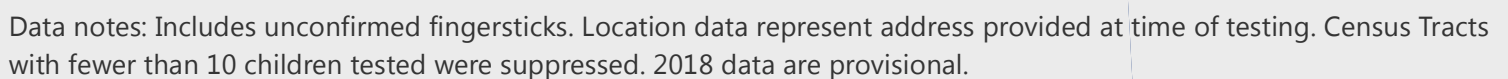


Data source: OCHD Lead Poisoning Prevention Program. Prepared by: OCHD Division of Community Health, September 2022.

Data notes: Includes unconfirmed fingersticks. Location data represent address provided at time of testing. Census Tracts with fewer than 10 children tested were suppressed.

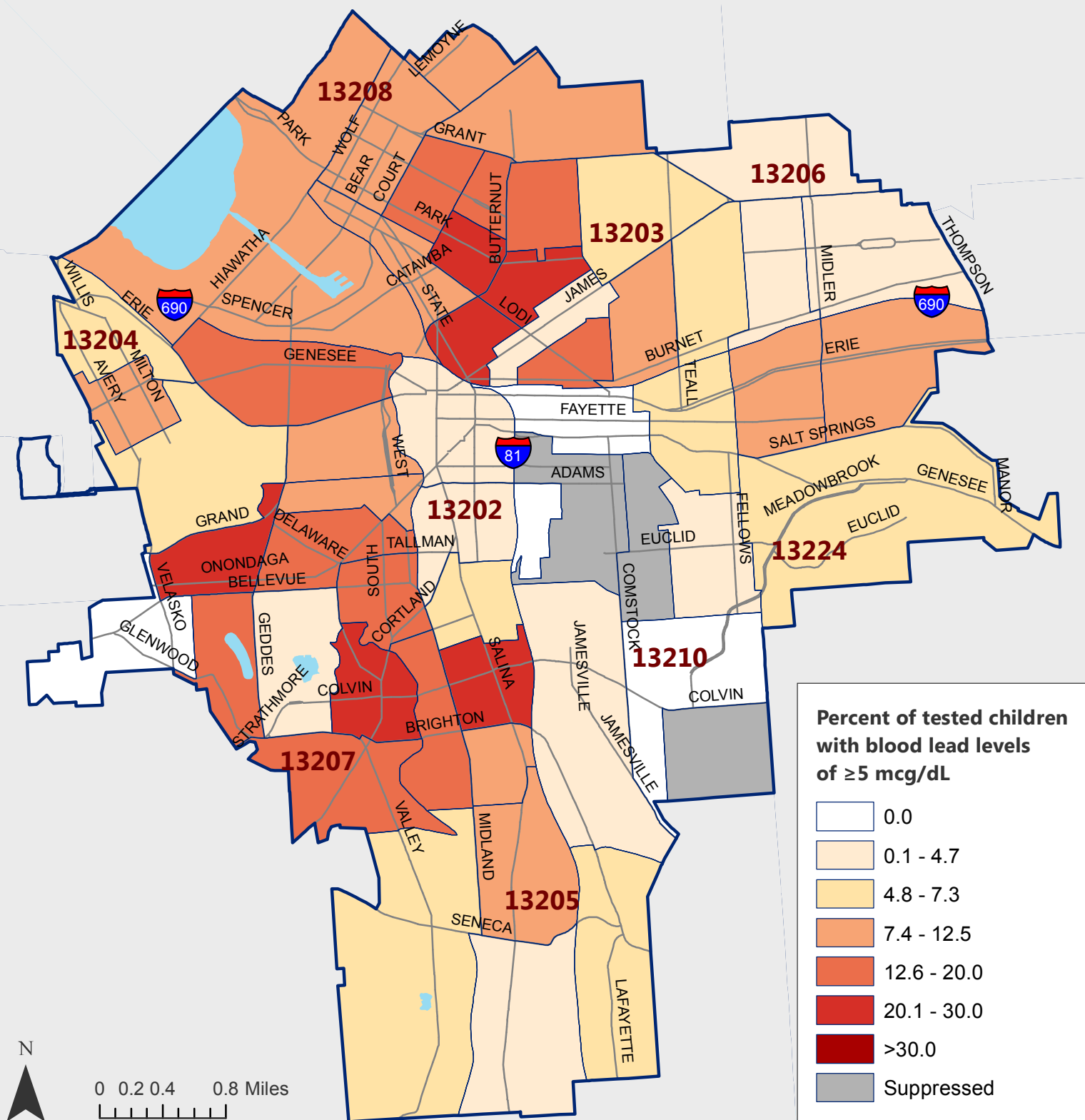
Syracuse, NY, 2018

Syracuse, NY, 2018



Elevated Blood Lead Levels among Tested Children, by Census Tract

Syracuse, NY, 2017

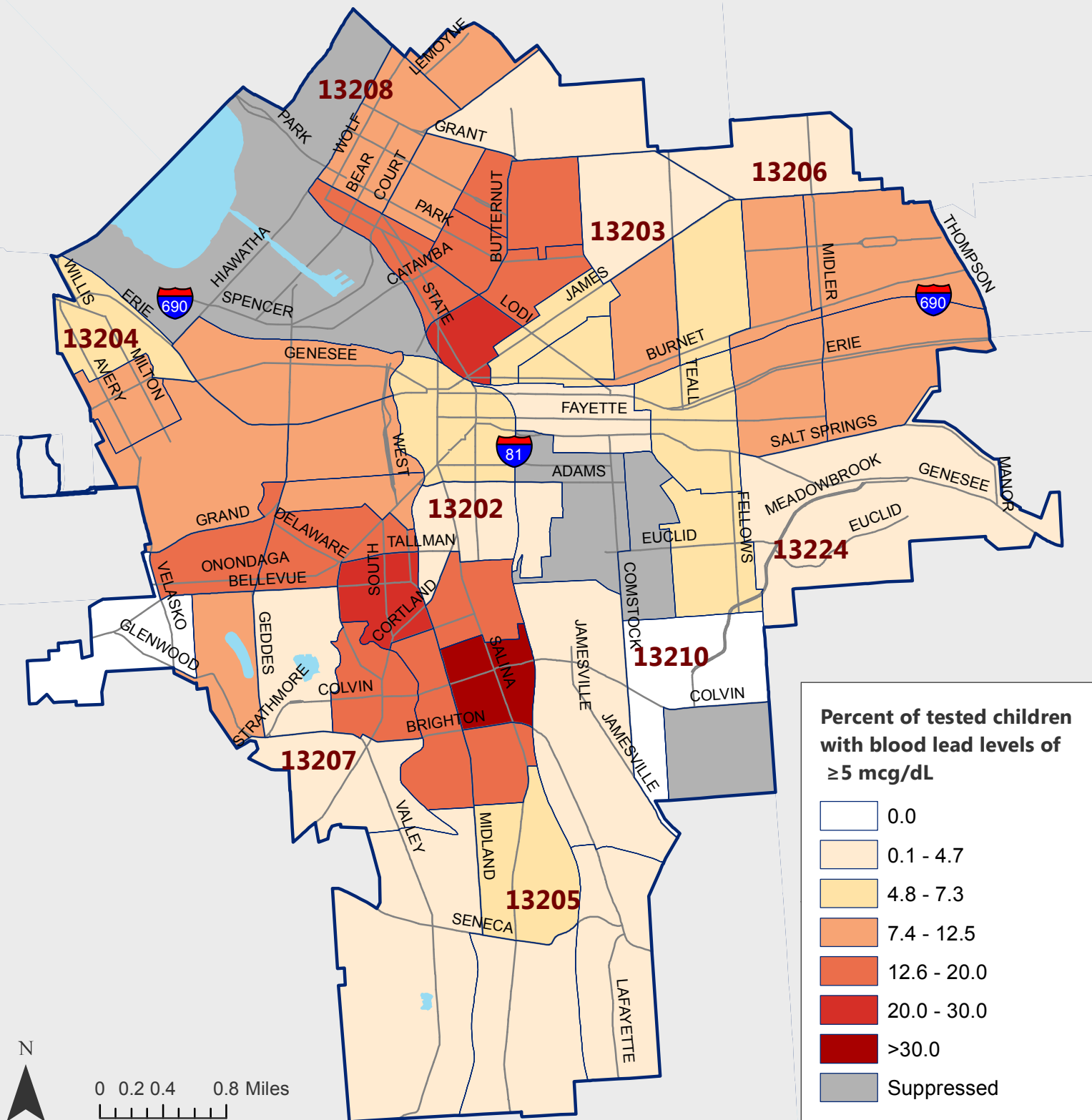


Data source: OCHD Lead Poisoning Prevention Program. Prepared by: OCHD Division of Community Health, 1/30/2019.

Data notes: Includes unconfirmed fingersticks. Location data represent address provided at time of testing. Census Tracts with fewer than 10 children tested were suppressed. 2017 data are provisional.

Elevated Blood Lead Levels among Tested Children, by Census Tract

Syracuse, NY, 2016

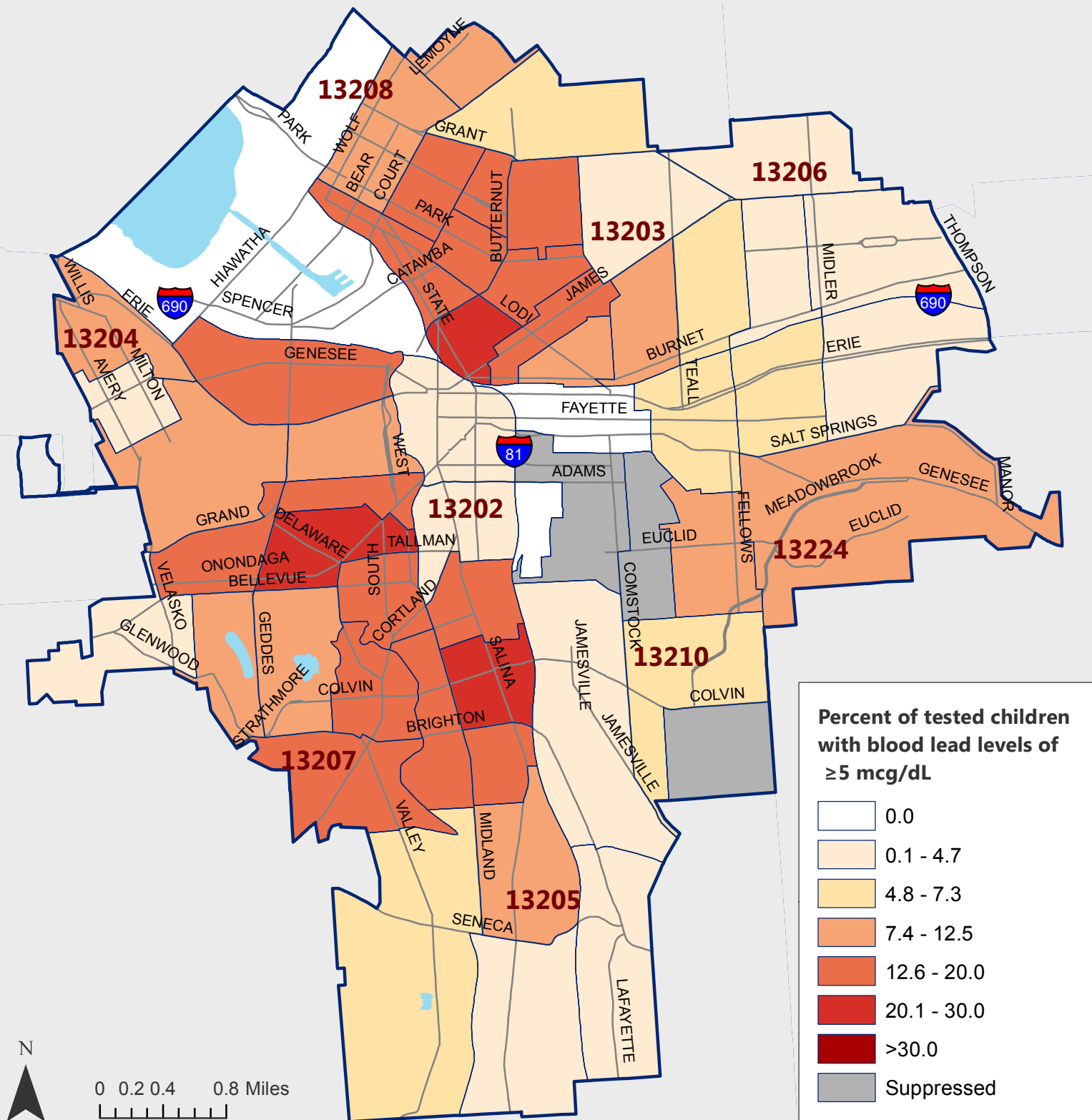


Data source: OCHD Lead Poisoning Prevention Program. Prepared by: OCHD Division of Community Health, 1/30/2019.

Data notes: Includes unconfirmed fingersticks. Location data represent address provided at time of testing. Census Tracts with fewer than 10 children tested were suppressed.

Elevated Blood Lead Levels among Tested Children, by Census Tract

Syracuse, NY, 2015

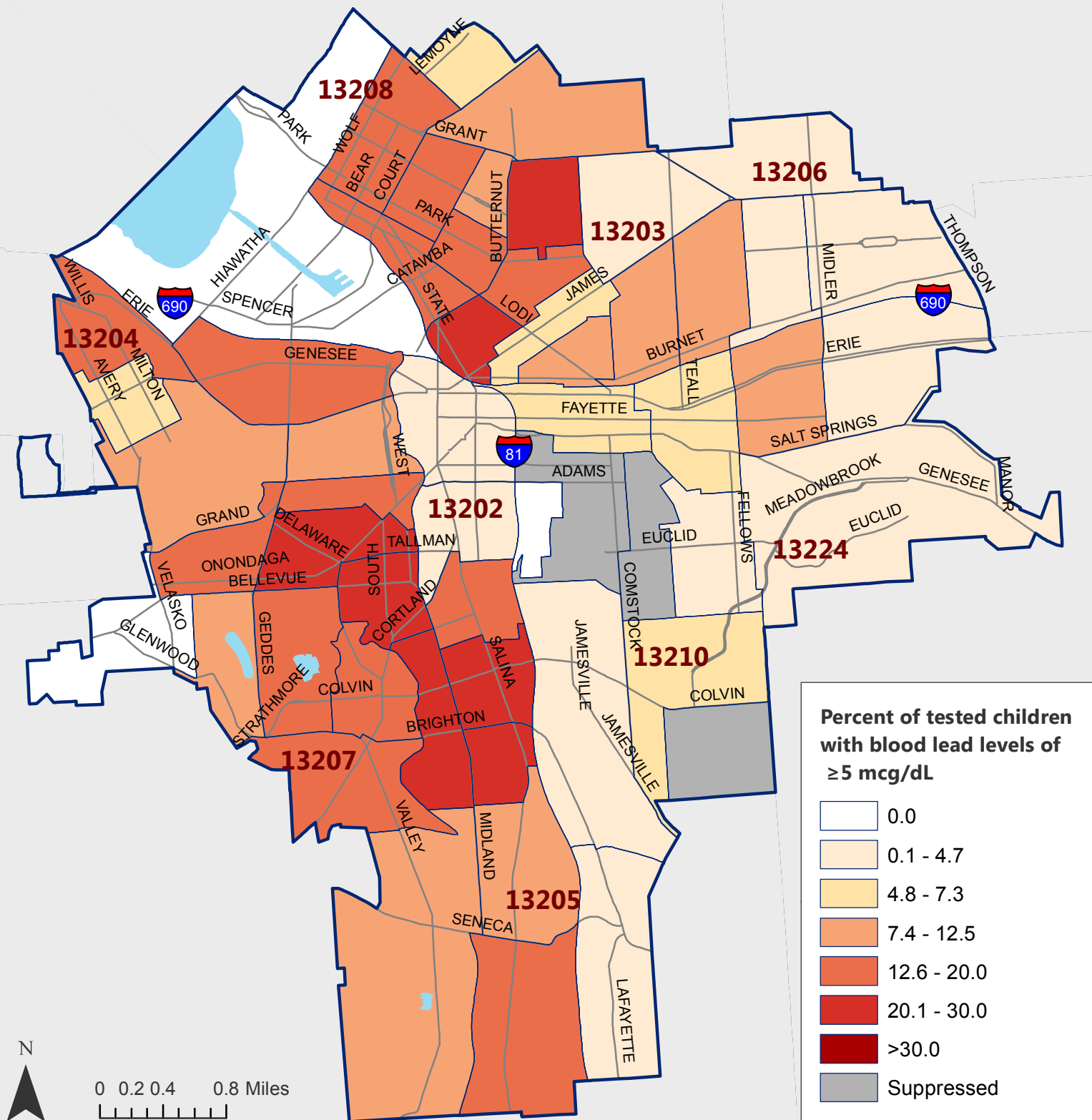


Data source: OCHD Lead Poisoning Prevention Program. Prepared by: OCHD Division of Community Health, 1/30/2019.

Data notes: Includes unconfirmed fingersticks. Location data represent address provided at time of testing. Census Tracts with fewer than 10 children tested were suppressed.

Elevated Blood Lead Levels among Tested Children, by Census Tract

Syracuse, NY, 2014

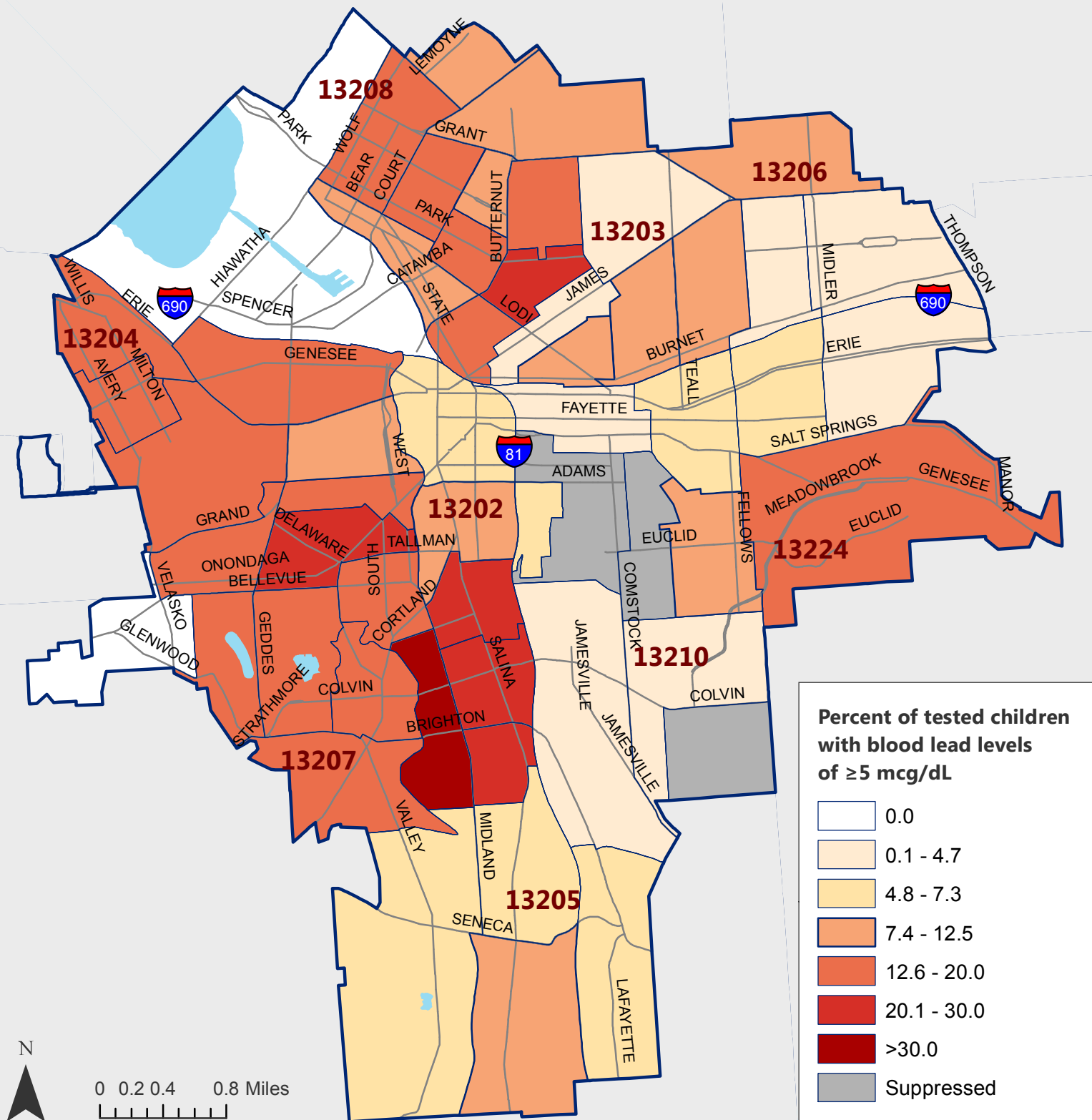


Data source: OCHD Lead Poisoning Prevention Program. Prepared by: OCHD Division of Community Health, 1/30/2019.

Data notes: Includes unconfirmed fingersticks. Location data represent address provided at time of testing. Census Tracts with fewer than 10 children tested were suppressed.

Elevated Blood Lead Levels among Tested Children, by Census Tract

Syracuse, NY, 2013



Data source: OCHD Lead Poisoning Prevention Program. Prepared by: OCHD Division of Community Health, 1/30/2019.

Data notes: Includes unconfirmed fingersticks. Location data represent address provided at time of testing. Census Tracts with fewer than 10 children tested were suppressed.